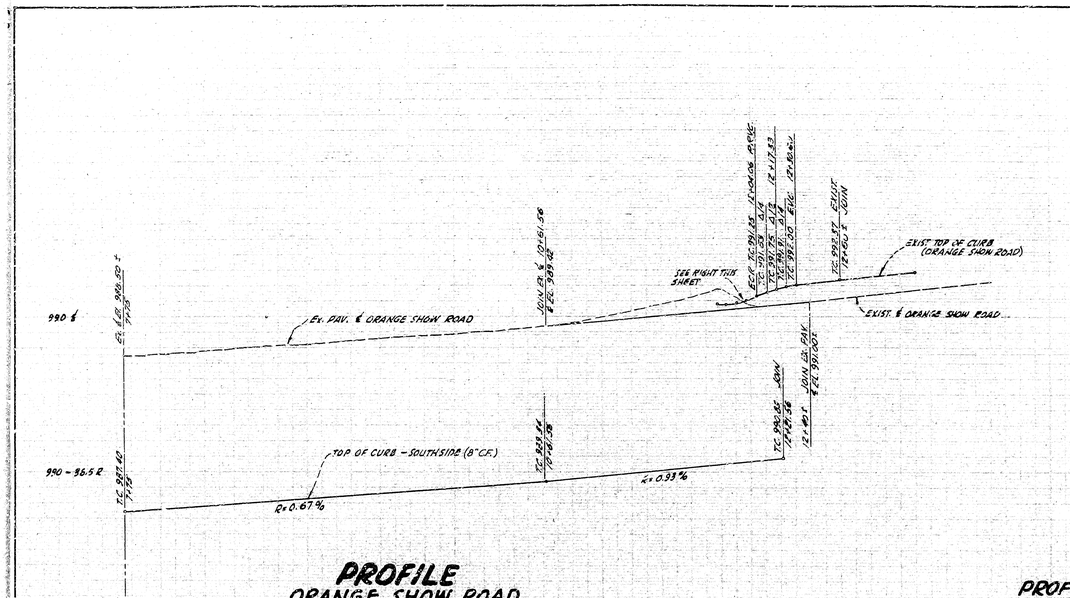

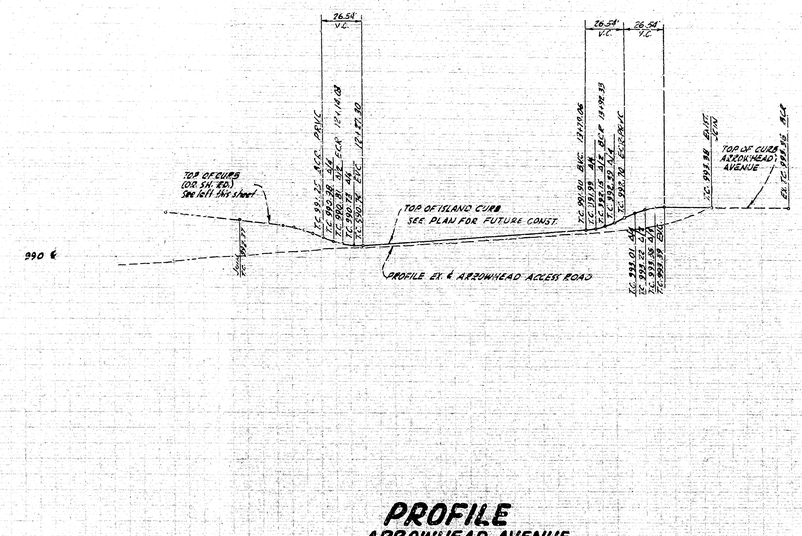

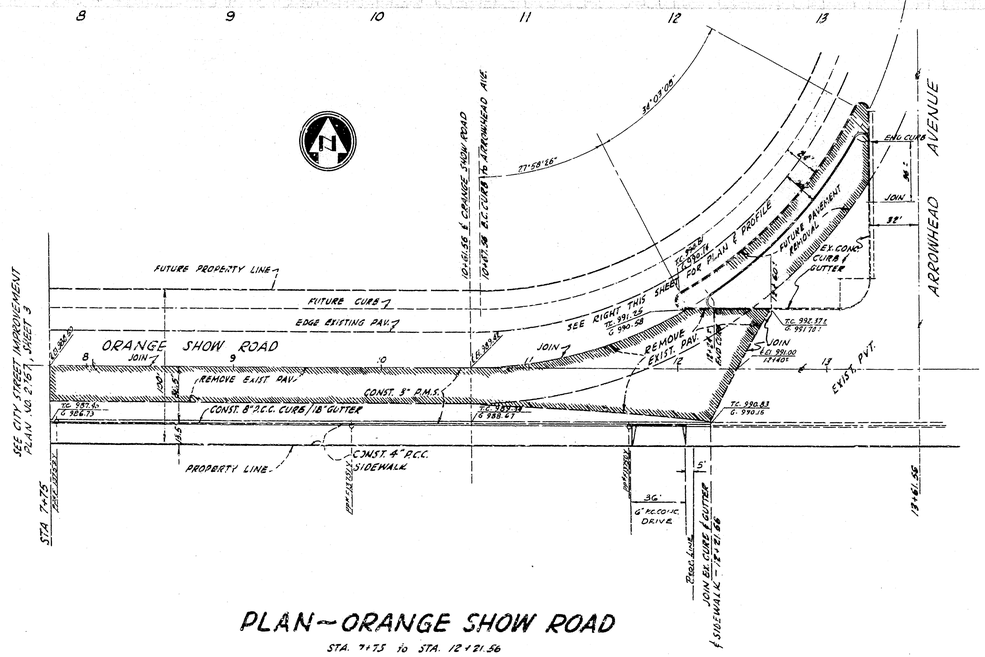

PLAN—ORANGE SHOW ROAD

STA. 7+75 to STA. 12+21.56
SCALE: 1" = 40'

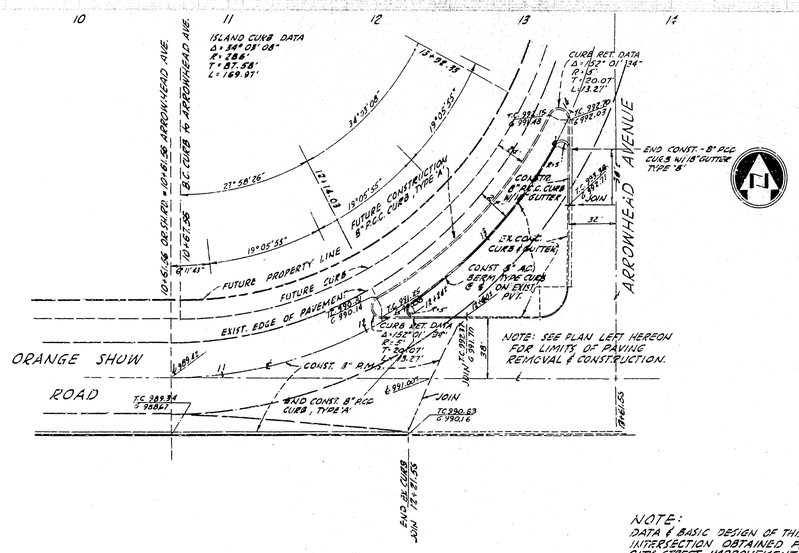

PLAN-ARROWHEAD AVE.

ACCESS TO ORANGE SHOW ROAD
STA. 10+61.56 TO STA. 14+00
SCALE: 1" = 40'

NOTE:
DATA & BASIC DESIGN OF THIS ISLAND INTERSECTION OBTAINED FROM APPROVED CITY STREET IMPROVEMENT PLAN NO. 2767, SHEETS 3 & 4.

DEPARTMENT OF PUBLIC WORKS
CITY OF SAN BERNARDINO
STREET IMPROVEMENT PLAN
INTERSECTION
ORANGE SHOW ROAD & ARROWHEAD AVENUE

PREPARED IN THE OFFICE OF
JOSEPH E. BONADIMAN & ASSOC.
JOSEPH E. BONADIMAN

SURVEYED
DRAWN
CHECKED
ENGINEER
STAKE
BK 2935

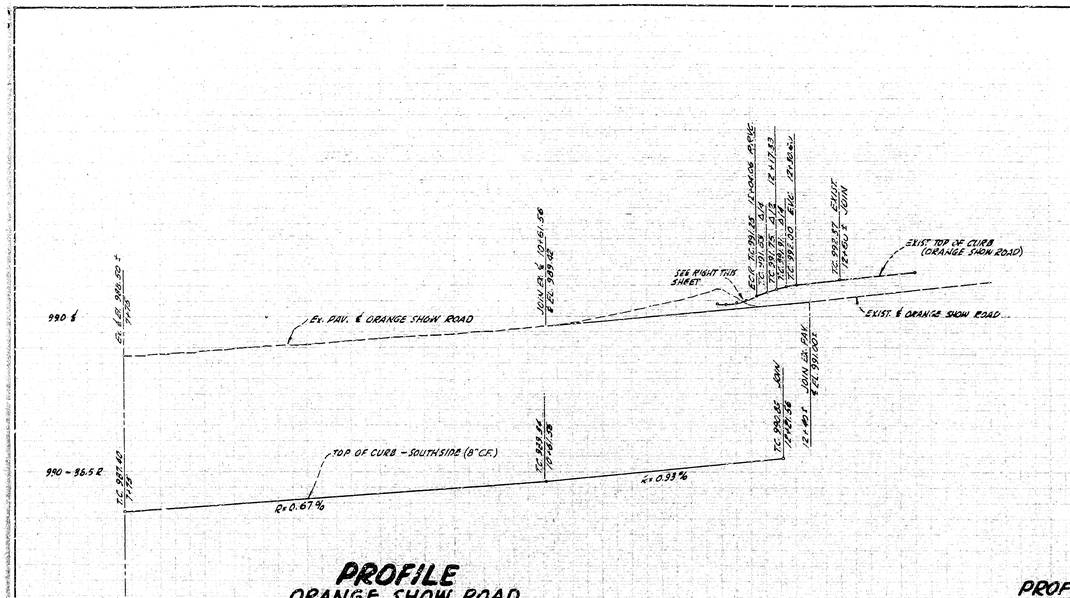

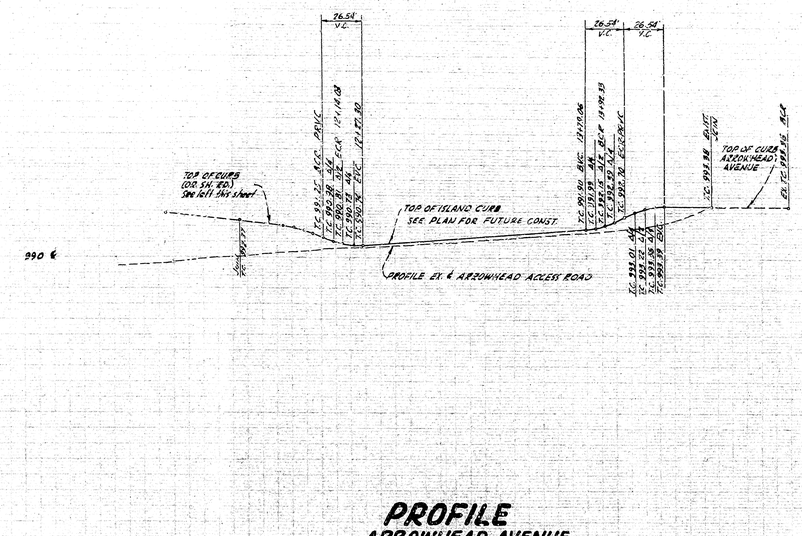

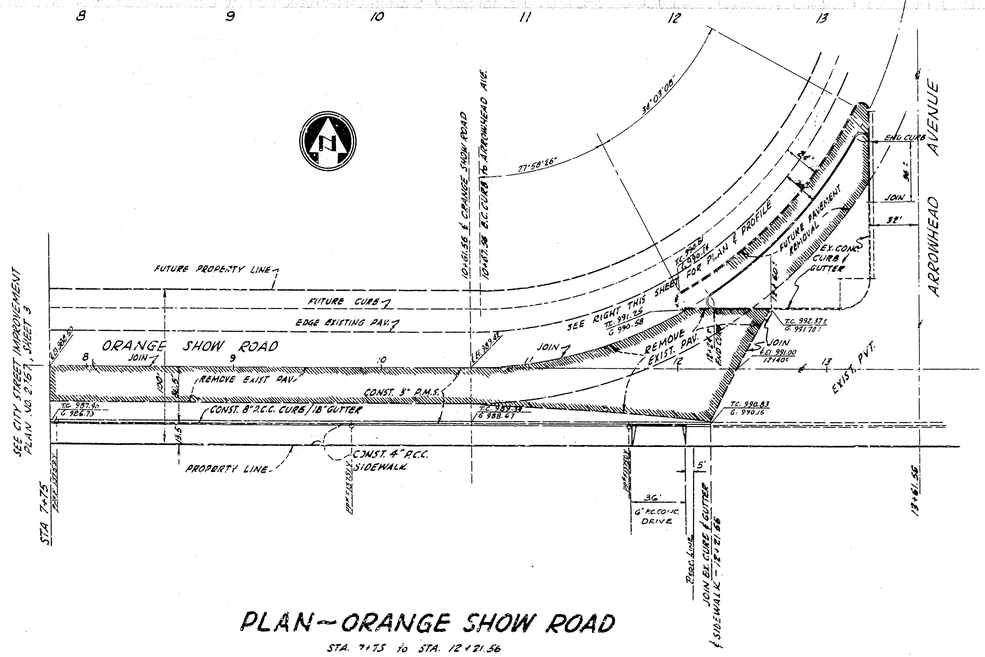

PLAN—ORANGE SHOW ROAD

STA. 7+75 to STA. 12+21.56
SCALE: 1" = 40'

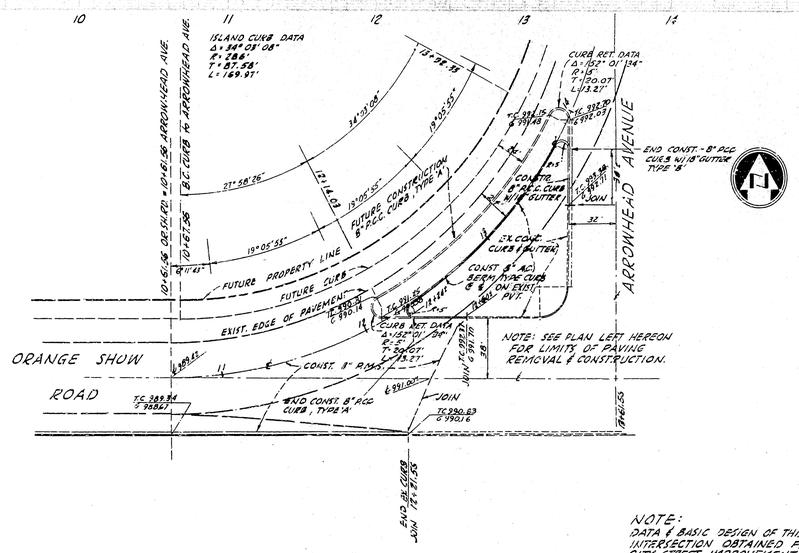

PLAN-ARROWHEAD AVE.

ACCESS TO ORANGE SHOW ROAD
STA. 10+61.56 TO STA. 14+00
SCALE: 1" = 40'

NOTE:
DATA & BASIC DESIGN OF THIS ISLAND INTERSECTION OBTAINED FROM APPROVED CITY STREET IMPROVEMENT PLAN NO. 2767, SHEETS 3 & 4.

DEPARTMENT OF PUBLIC WORKS
CITY OF SAN BERNARDINO
STREET IMPROVEMENT PLAN
INTERSECTION
ORANGE SHOW ROAD & ARROWHEAD AVENUE

PREPARED IN THE OFFICE OF
JOSEPH E. BONADIMAN & ASSOC.
JOSEPH E. BONADIMAN

SURVEYED
DRAWN
CHECKED
ENGINEER
STAKE
BK 2935